
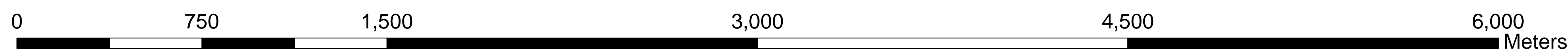
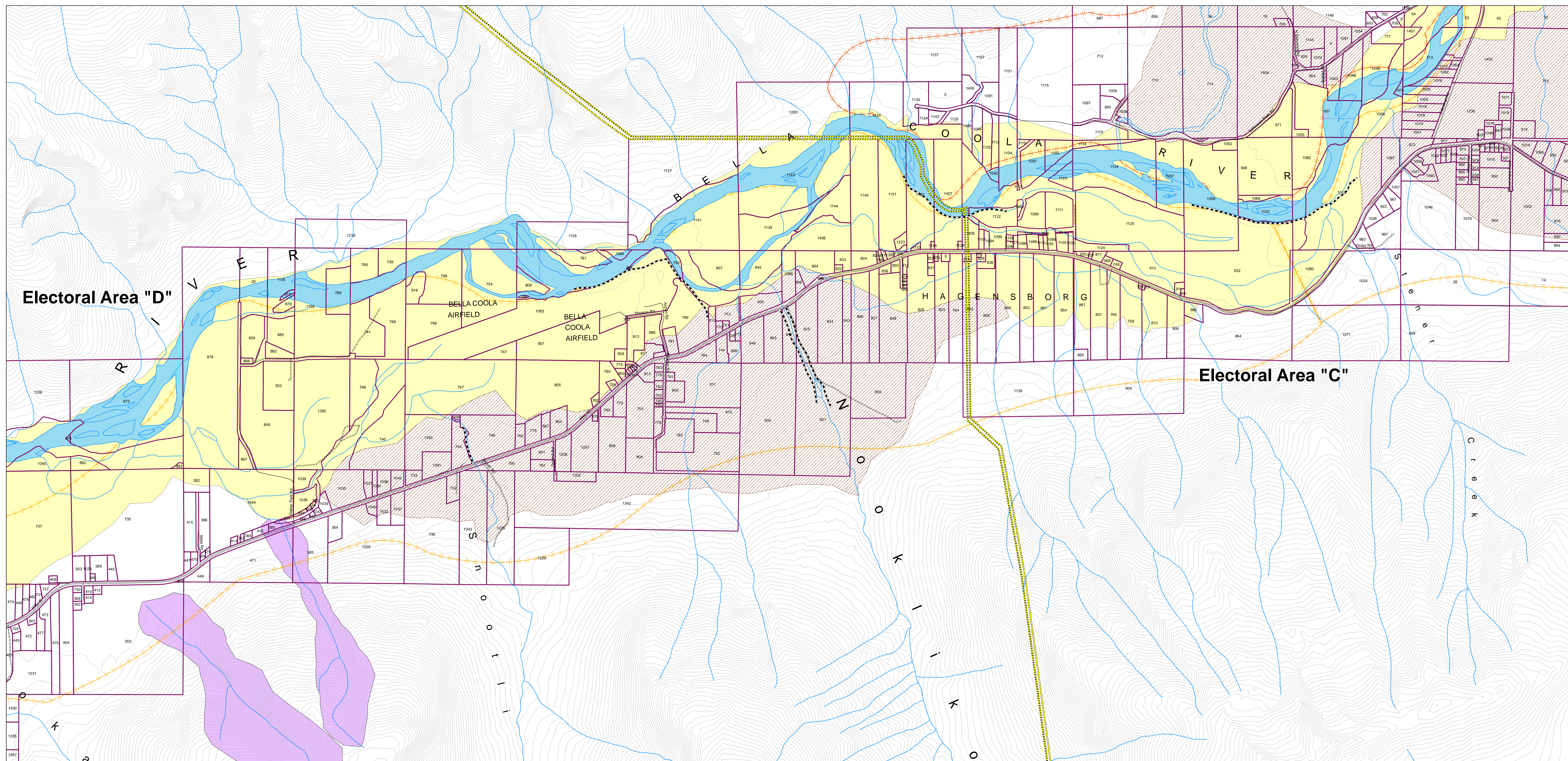
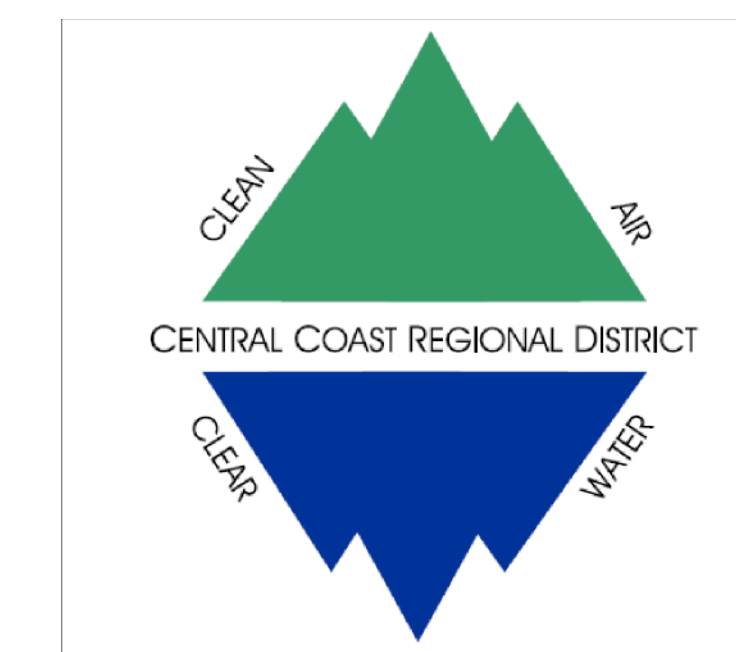


Bella Coola Valley Official Community Plan

ENVIRONMENTAL HAZARD MAP



1:10,000

Map 2 of 7

Legend			
	Avalanche		Interface Fire Hazard
	200 Yr Flood		Extreme
	Fans		High
	Dikes		Moderate
	Cadastral Parcels		Electoral Area
	Provincial Park		Indian Reserve
	Hwy 20		Provincial Park
	Paved Road		Streams
	Gravel Road		20 m contour

Note:
This map is intended for reference only.
The Central Coast Regional District and Frontier Resource Management Ltd assumes no responsibility for the correctness of information shown on map.

Base map: 93D 36 - 50
Projection: BC Albers
Base Datum : NAD 83
Original Map Date: August 26, 2010
Revision date:
Revision #:

Map by:

Frontier
Resource Management Ltd.
Hans Granander, RPF
June 30, 2010
1-250-892-2515 f:250-982-2535
hgranander@belco.bc.ca